

APPENDIX II STOP AND SHOP SCHEME



PLACE & SUSTAINABILITY
SINGLE FRONTLINE

Project: TRAFFIC MANAGEMENT - PARKING PROJECTS
2013-14 SCHEMES

NOTES:

Boundary

Existing Spurs Match Day boundary

Proposed 'Stop and Shop' scheme

Title: PROPOSAL 1 'STOP AND SHOP'
PROPOSED SCHEME AREA

Designed: BC Drawn: BC Checked: WV

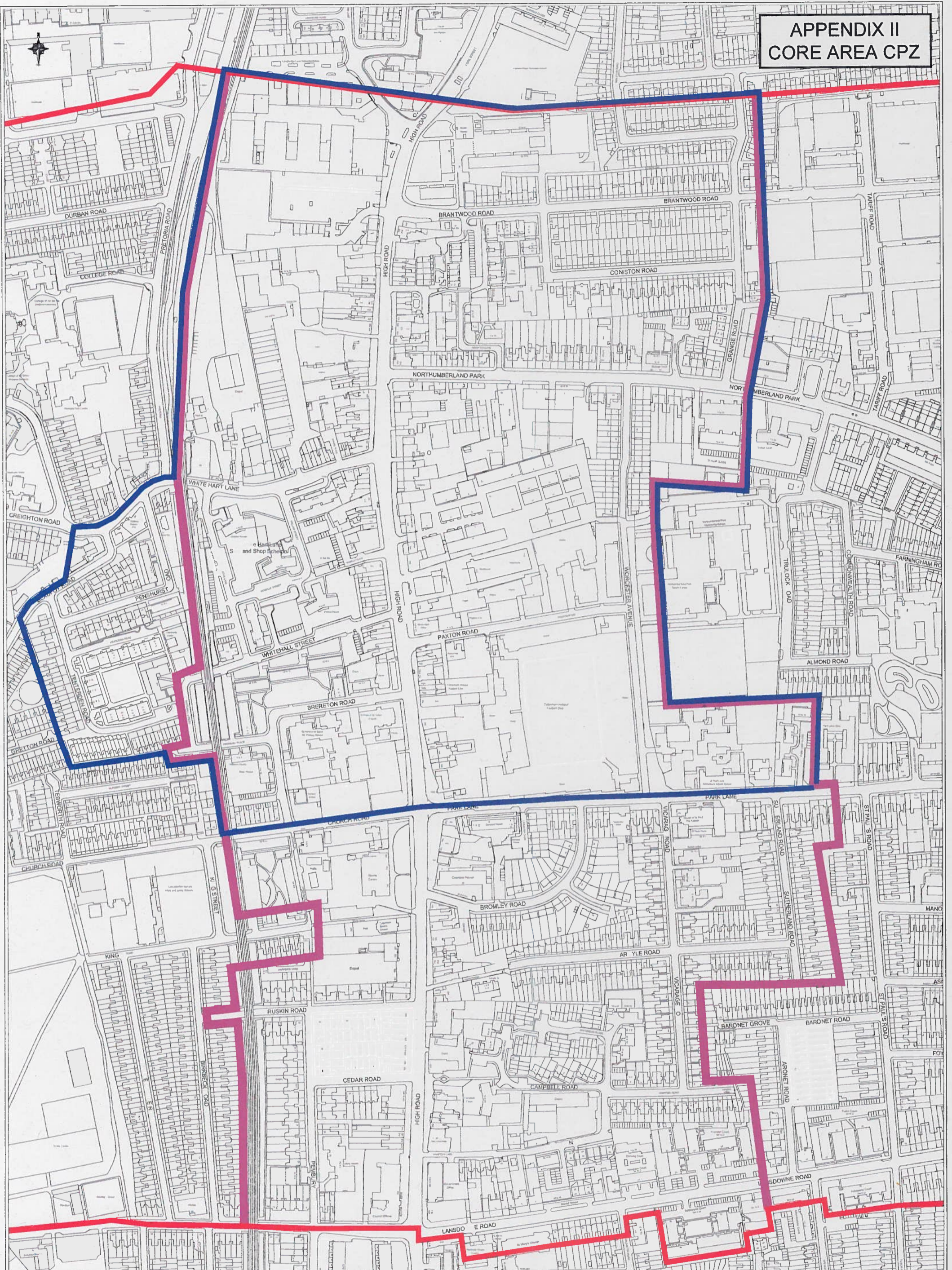
Scale: NTS Date Drawing Created:

Dwg. No. Rev:

This product includes mapping data licensed from Ordnance Survey with the permission of HMSO © Crown Copyright LBH 2011. All rights reserved.
License number 100019199.

Rev: Description Checked: Date

**APPENDIX II
CORE AREA CPZ**



**PLACE & SUSTAINABILITY
SINGLE FRONTLINE**

Project: TRAFFIC MANAGEMENT - PARKING PROJECTS 2013-14 SCHEMES		
Title: PROPOSAL 2 'CORE AREA' PROPOSED CPZ BOUNDARY		
Designed: BC	Drawn: BC	Checked: VV
Scale: NTS	Date Drawing Created:	
Dwg. No:	Rev:	

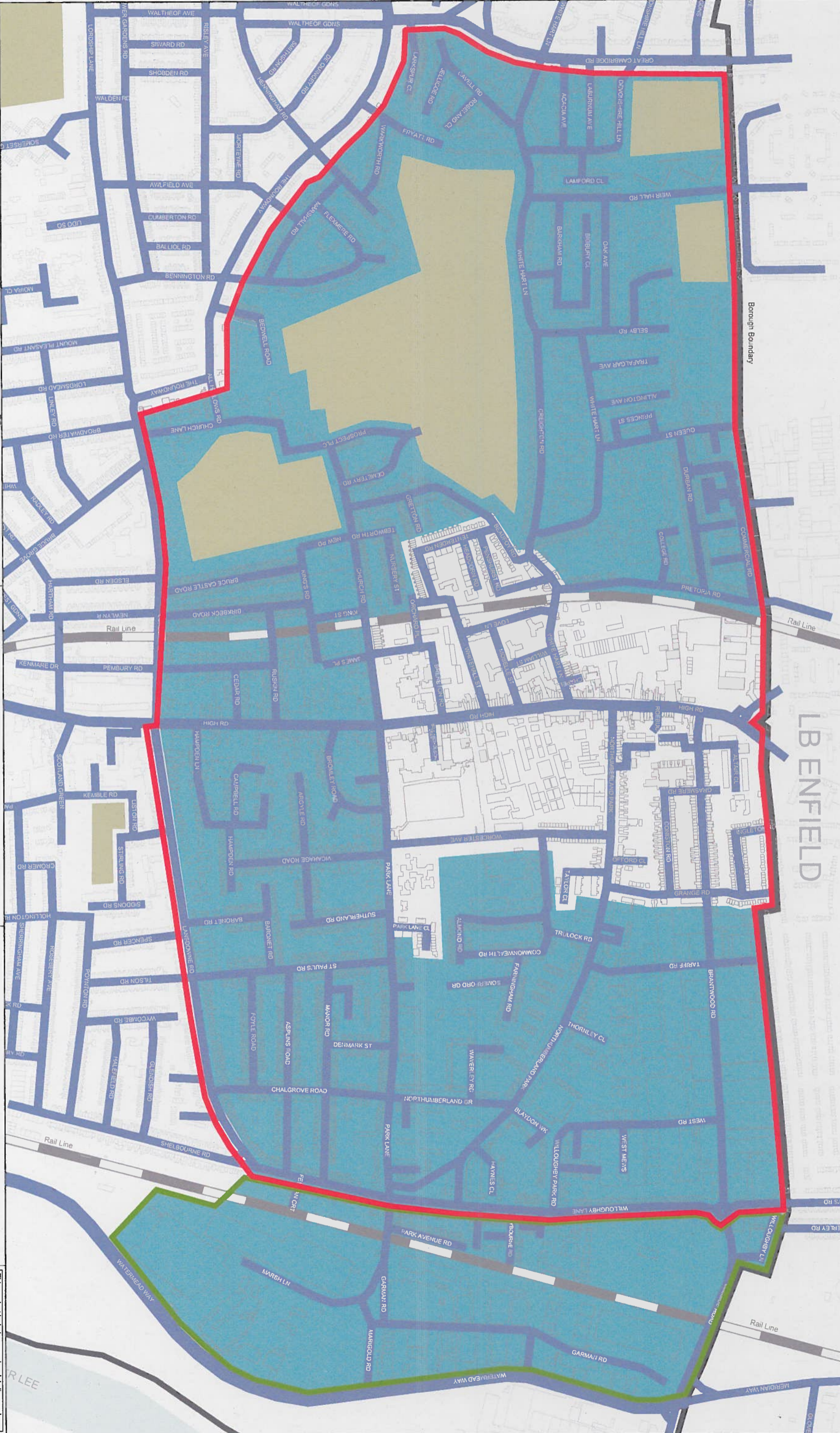
NOTES: Boundary

- Existing Spurs Match Day boundary
- Original proposed boundary of 'core area' CPZ
- Revised proposed boundary of 'core area' CPZ

This product includes mapping data licensed from Ordnance Survey with the permission of HMSO © Crown Copyright LBH 2011. All rights reserved.
License number 100019199.



APPENDIX II EXTENDED MATCH DAY CONTROLS



**PLACE & SUSTAINABILITY
SINGLE FRONTLINE**

Project:
TRAFFIC MANAGEMENT - PARKING
PROJECTS 2013-14 SCHEMES

BC	BC	Checked	VV
NTS		Drawn/Checked	

NOTES:

LEGEND:

- Proposed extension to the Match Day boundary
- Existing Match Day boundary
- Proposed revised Match Day CPZ area

This product includes mapping data licensed from Ordnance Survey with the permission of HMSO © Crown Copyright LBH 2013. All rights reserved.
License number: 100019189.

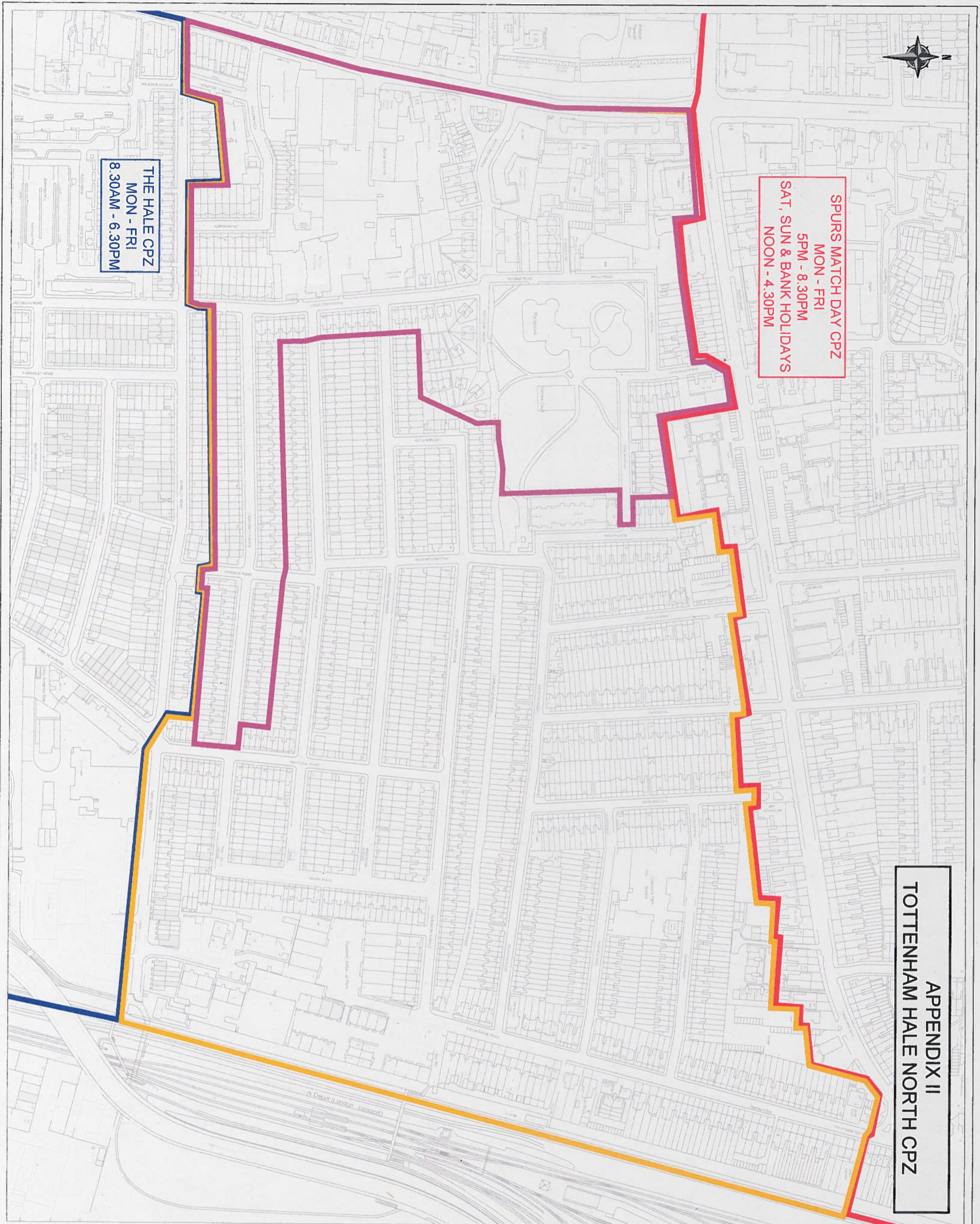
Rev	Description	Checked	Date



SPURS MATCH DAY CPZ
MON - FRI
5PM - 8.30PM
SAT, SUN & BANK HOLIDAYS
NOON - 4.30PM

THE HALE CPZ
MON - FRI
8.30AM - 6.30PM

APPENDIX II
TOTTENHAM HALE NORTH CPZ



NOTES:

- Boundary
- Hale area original consultation boundary
- Proposed boundary of area in favour of CPZ

This product includes mapping data licensed from Ordnance Survey with the permission of HMASO © Crown Copyright LEBH 2013. All rights reserved.
 License number 1000181939

Rev	Description	Checked	Date

TRAFFIC MANAGEMENT - PARKING PROJECTS
2013-14 SCHEMES

TOTTENHAM HALE NORTH CPZ
PROPOSED BOUNDARY

Drawn	Checked
NTS	DATA CHECKING COMPLETE
	AUG 2013

PLACE & SUSTAINABILITY
SINGLE FRONTLINE

Author: Peter Huxley
 Date: 15/08/2013
 Drawing Number: 1000181939
 Drawing Title: Tottenham Hale North CPZ Proposed Boundary